

# SLUNJ

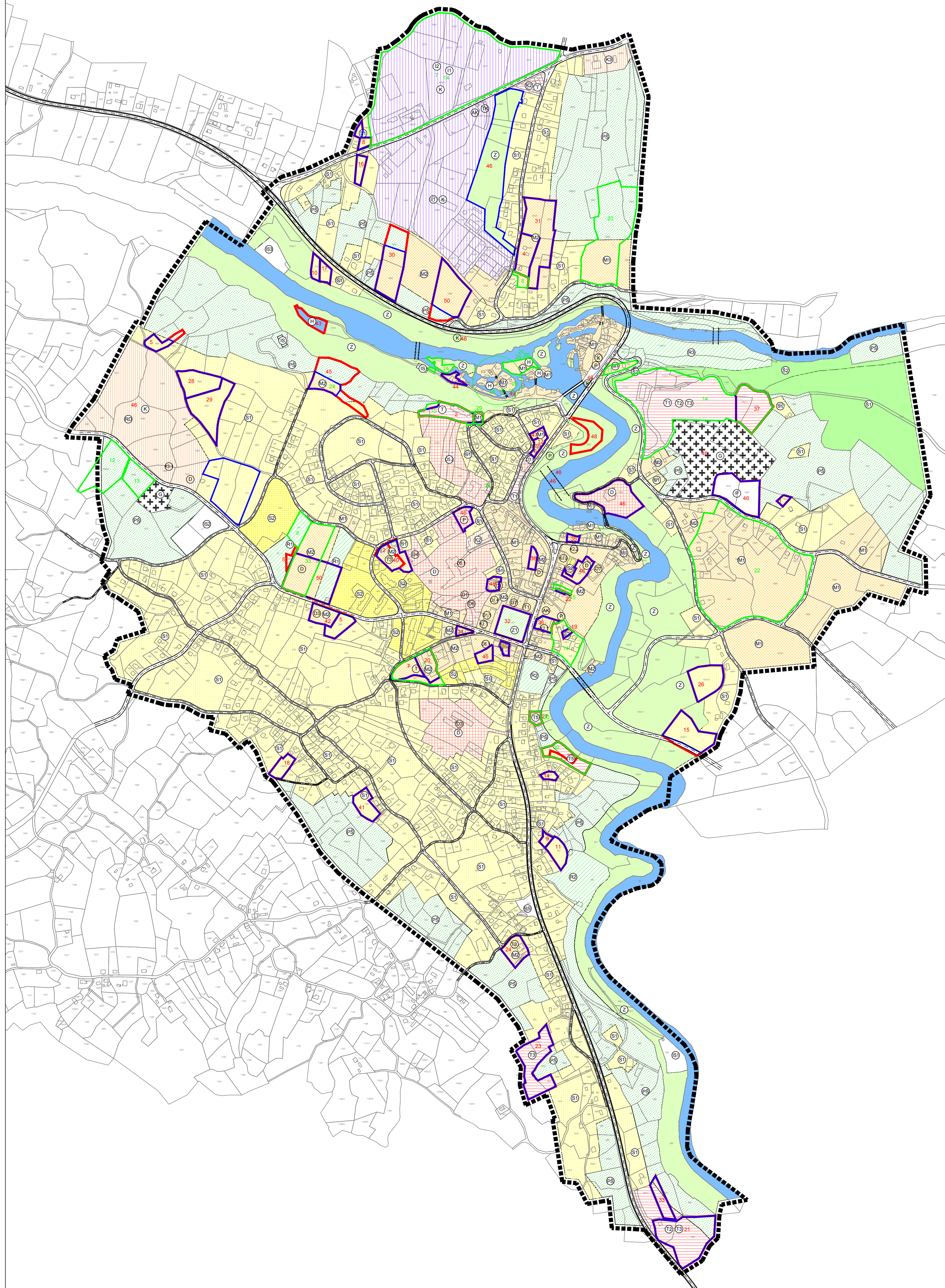
## URBANISTIČKI PLAN UREĐENJA


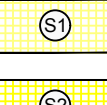
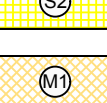
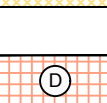
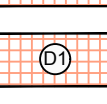

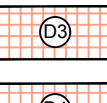
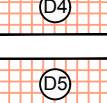
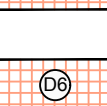
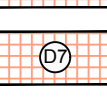
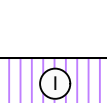
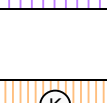
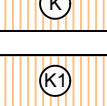


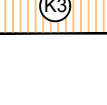





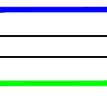













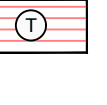
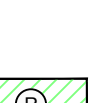
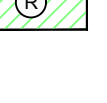
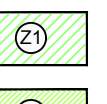
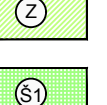
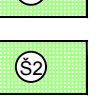


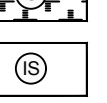


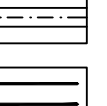
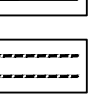
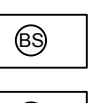

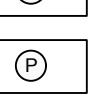











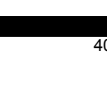

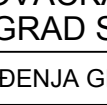

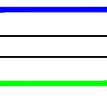

### II. IZMJENE I DOPUNE

#### ORGANIZACIJA PROSTORA I NAMJENA POVRŠINA

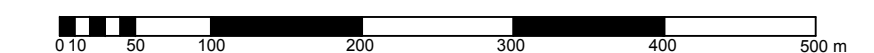
Nositelj izrade: Grad Slunj

Stručni izrađivač:  JAVNA USTANOVA ZAVOD ZA PROSTORNO UREĐENJE KARLOVAČKE ŽUPANIJE



<b>GRANICE</b>  GRANICA OBUHVATA IZMJENA I DOPUNA UPU-a	
<b>PROSTORI / POVRŠINE ZA RAZVOJ I UREĐENJE</b>  STAMBENA NAMJENA (OBITELJSKA IZGRADNJA)  STAMBENA NAMJENA (VIŠESTAMBENA IZGRADNJA)  MJEŠOVITA NAMJENA  M1 PRETEŽNO STAMBENA  M2 PRETEŽNO POSLOVNA  JAVNA I DRUŠTVENA NAMJENA  UPRAVNA NAMJENA  D1.1 GRADSKO POGLAVARSTVO  D1.2 SUD  D1.3 KATASTAR  D1.4 POLICIJA  D1.5 UPRAVA HRVATSKE ŠUME  ZDRAVSTVENA AMBULANTA  PREDŠKOLSKA USTANOVA  ŠKOLSKA NAMJENA  D5.1 OSNOVNA ŠKOLA  D5.2 SREDNJA ŠKOLA  KULTURNA NAMJENA  D6.1 KINO DVORANA  VJERSKA NAMJENA  GOSPODARSKA NAMJENA  L1 PROIZVODNA  L1.1 PRETEŽNO INDUSTRIJSKA  L1.2 PRETEŽNO ZANATSKA, SERVISNA  POSLOVNA  K1 PRETEŽNO USLUŽNA  K1.1 POŠTA  K1.2 BANKA  K1.3 HEP  K2 PRETEŽNO TRGOVAČKA  K2.1 ROŠINA KUĆA  K2.2 TRŽNICA  K3 KOMUNALNO SERVISNA  K3.1 VATROGASCI	<b>PROSTORI / POVRŠINE ZA RAZVOJ I UREĐENJE</b>  UGOSTITELJSKO TURISTIČKA  T1 HOTEL  T2 TURISTIČKO NASELJE  T3 KAMP  T5 RURALNI I EKO TURIZAM  SPORTSKO REKREACIJSKA NAMJENA  R1 SPORT  R2 REKREACIJA  R3 KUPALIŠTE  Z1 JAVNE ZELENE POVRŠINE  Z1 JAVNI PARK  Z ZAŠTITNE ZELENE POVRŠINE  S1 ŠUMA GOSPODARSKE NAMJENE  S2 ZAŠTITNA ŠUMA  PS OSTALO POLIOPRIVREDNO TLO, ŠUME I ŠUMSKO ZEMLJIŠTE  H VODENE POVRŠINE  H UZGAJALIŠTE  G GROBLJE  S POVRŠINE INFRASTRUKTURNIH SUSTAVA  S1 VODOCRPILIŠTE  S2 TRAFOSTANICA 35/10 KV  S3 UREĐAJ ZA PROČIŠĆAVANJE OTPADNIH VODA  RB REKICLAŽNO DVORIŠTE <b>CESTOVNI PROMET</b>  MJESNE CESTE I ULICE  MOST  MOST - PLANIRANI  BS BENZINSKA STANICA  AK AUTOBUSNI KOLODVOR  TK TERETNI KOLODVOR  P JAVNO PARKIRALIŠTE
 ZAHTJEVI  ZAHTJEVI PRIHVAĆENI  PRIMJEDBE S JAVNE RASPRAVE	

M 1:5000



Županija/Grad Zagreb Općina/grad <b>KARLOVAČKA ŽUPANIJA</b> <b>GRAD SLUNJ</b>	
Naziv prostornog plana: <b>URBANISTIČKI PLAN UREĐENJA GRADA SLUNJA - II. IZMJENE I DOPUNE</b>	
Naziv kartografskog prikaza: <b>ORGANIZACIJA PROSTORA I NAMJENA POVRŠINA</b>	
Broj kartografskog prikaza: 1.	Mjerilo kartografskog prikaza: 1:5 000
Odluka o izradi prostornog plana (službeno glasilo): SLUŽBENI GLASNIK GRADA SLUNJA, 09/18, 06/19	Odluka predstavničkog tijela o donošenju plana (službeno glasilo): SLUŽBENI GLASNIK GRADA SLUNJA, 02/21
Javna rasprava (datum objave): VEČERNJI LIST, 7.10.2020.	Javni uvid održan: 12.10. - 26.10.2020.
Pečat tijela odgovornog za provođenje javne rasprave:	Odgovorna osoba za provođenje javne rasprave: ANDELKA JURASIĆ VUKOVIĆ, dipl. oec. (ime, prezime i potpis)
Pravna osoba/tijelo koje je izradilo plan:	Odgovorna osoba: MARIO KEČKEŠ, dipl.ing.arh. (ime, prezime i potpis)
Pečat pravne osobe/tijela koje je izradilo plan:	Odgovorna osoba: VLATKA BOROTA, dipl.ing.arh. (ime, prezime i potpis)
Odgovorni vođa:	VLATKA BOROTA, dipl.ing.arh. (ime, prezime i potpis)
Stručni tim u izradi plana: 1. Mario Kečkeš, dipl.ing.arh. 2. Vlatka Borota, dipl.ing.arh. 3. Marinko Maradin, dipl.ing.arh.	Predsjednik Gradskog vijeća Grada Slunja: IVAN BOGOVIĆ (ime, prezime i potpis)
Pečat predstavničkog tijela:	Pečat nadležnog tijela:
Istovjetnost ovog prostornog plana s izvornikom ovjerava: (ime, prezime i potpis)	Pečat nadležnog tijela: